



කාලගුණ විද්‍යා දෙපාර්තමේන්තුව

வளிமண்டலவியல் திணைக்களம்

Department of Meteorology

TP : 011 2686686

Fax : 011 2691443

E-mail : metnmc@gmail.com

Web : www.meteo.gov.lk

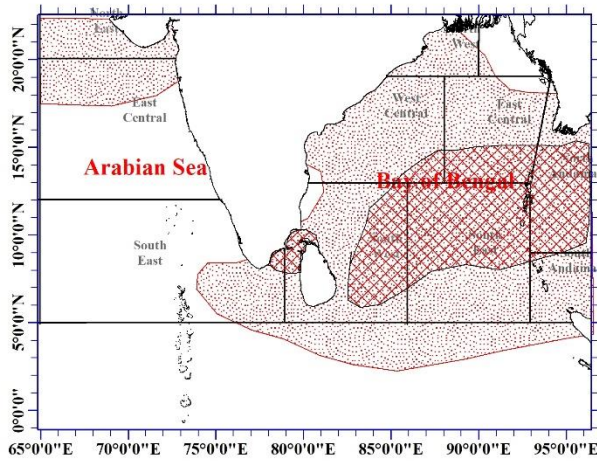
FISHERMEN BULLETIN FOR STRONG WINDS AND ROUGH SEAS

Issued by Marine Forecasting Division, National Meteorological Centre

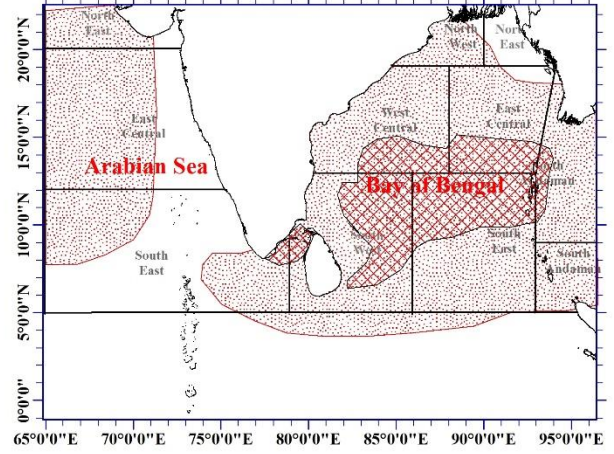
Issued at 03.00 p.m. on 22 May 2022

For the Bay of Bengal and Arabian Sea Forecast for next three days

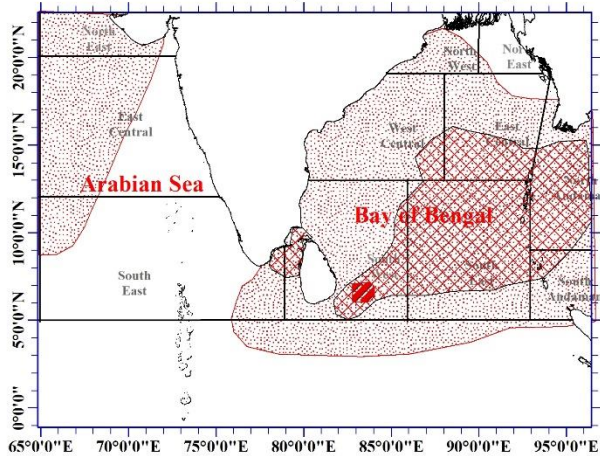
Day 1: 22-05-2022/03.00 p.m to 23-05-2022/03.00 p.m






Day 2: 23-05-2022/03.00 p.m to 24-05-2022/03.00 p.m






Day 3: 24-05-2022/03.00 p.m to 25-05-2022/03.00 p.m



AREA UNDER FISHERMEN WARNING

-  40 - 45 Kmph Gusting up 50 Kmph
-  50 - 60 Kmph Gusting up 70 Kmph
-  60 - 70 Kmph Gusting up 80 Kmph

	Wind speed will be (40-45) kmph gusting up to 50 kmph. These sea areas will be fairly rough at times.
	Wind speed will be (50-60) kmph gusting up to 70kmph. These sea areas will be very rough. Naval and fishing communities are request to be vigilant.
	Wind speed will be (60-70) kmph gusting up to 80kmph. These sea areas will be very rough. Naval and fishing communities are advised not to venture into these sea areas.

මුහුදේ ස්වභාවය : නිසල (0-5)පැ.කි.මී, සුමට (5-15)පැ.කි.මී, සාමාන්‍ය ස්වභාවයෙන් යුතු (16-28)පැ.කි.මී, මද රළු (29-37)පැ.කි.මී, තරමක් රළු (38-46)පැ.කි.මී, රළු (47-55)පැ.කි.මී, ඉතා රළු (56-74)පැ.කි.මී, දළ රළු (75-102)පැ.කි.මී, ඉතා දළ රළු 103 පැ.කි.මී ට වැඩි.